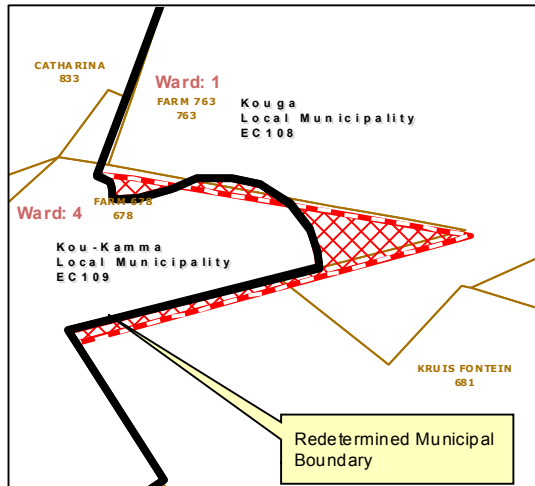




MAP NUMBER
DEM2472

DATE
August 2013

DETAIL OF REDETERMINATION



In terms of Section 21 of the Local Government: Municipal Demarcation Act 27 of 1998 the Municipal Demarcation Board has re-determined the municipal boundaries of the Kou-Kamma Local Municipality (EC109) and Kouga Local Municipality (EC108), excluding portions of the Farm 678 and Kruis Fontein 681 from the municipal area of Kou-Kamma Local Municipality (EC108), and by including them into the municipal area of Kouga Local Municipality (EC108), and by excluding portions of the Farm 763 and Farm 678 from the municipal area of Kouga Local Municipality (EC108), and by including them into the municipal area of Kou-Kamma Local Municipality (EC108).

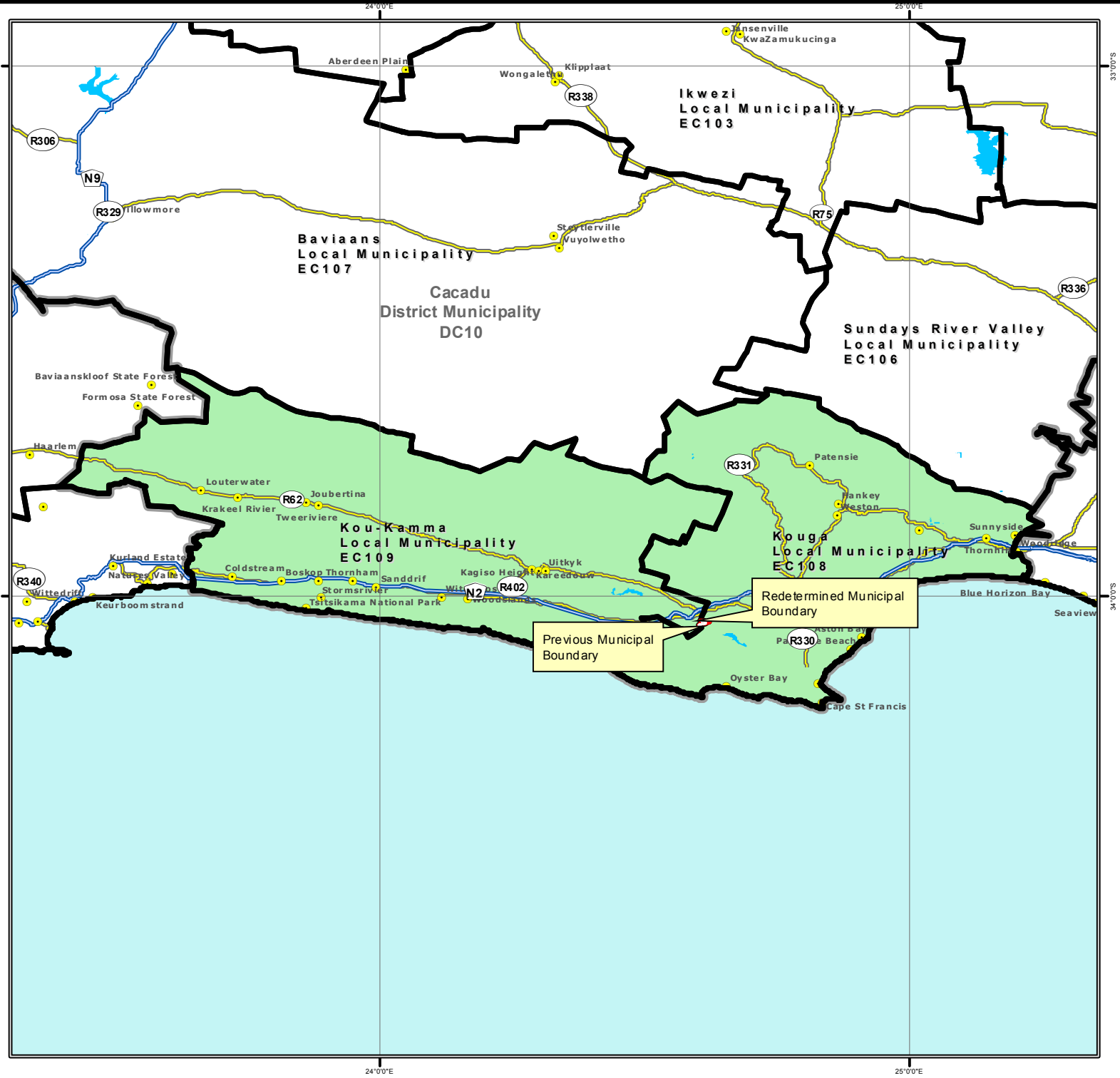
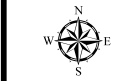
- Legend**
- Main Place
 - DEM
 - Local/Metro Municipalities
 - District Municipalities
 - Wards
 - Sub Place
 - National Roads
 - Main Roads
 - Secondary Roads
 - Rivers

Additional info relating to this map can be obtained from the Municipal Demarcation Board:

Tel: (012) 342 2481
Fax: (012) 342 2480

E-mail:
info@demarcation.org.za

Internet download:
www.demarcation.org.za



Previous Municipal Boundary

Redetermined Municipal Boundary