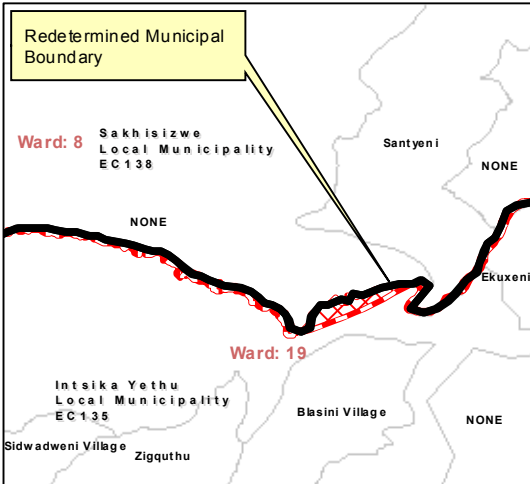




MAP NUMBER
DEM2447

DATE
August 2013

DETAIL OF REDETERMINATION



In terms of Section 21 of the Local Government: Municipal Demarcation Act 27 of 1998 the Municipal Demarcation Board has re-determined the municipal boundaries of Sakhisizwe Local Municipality (EC138) and Intsika Yethu Local Municipality (EC135), by excluding a portion north of Ziqquthu village from the municipal area of Intsika Yethu Local Municipality (EC135), and by including it into the municipal area of Sakhisizwe Local Municipality (EC138).

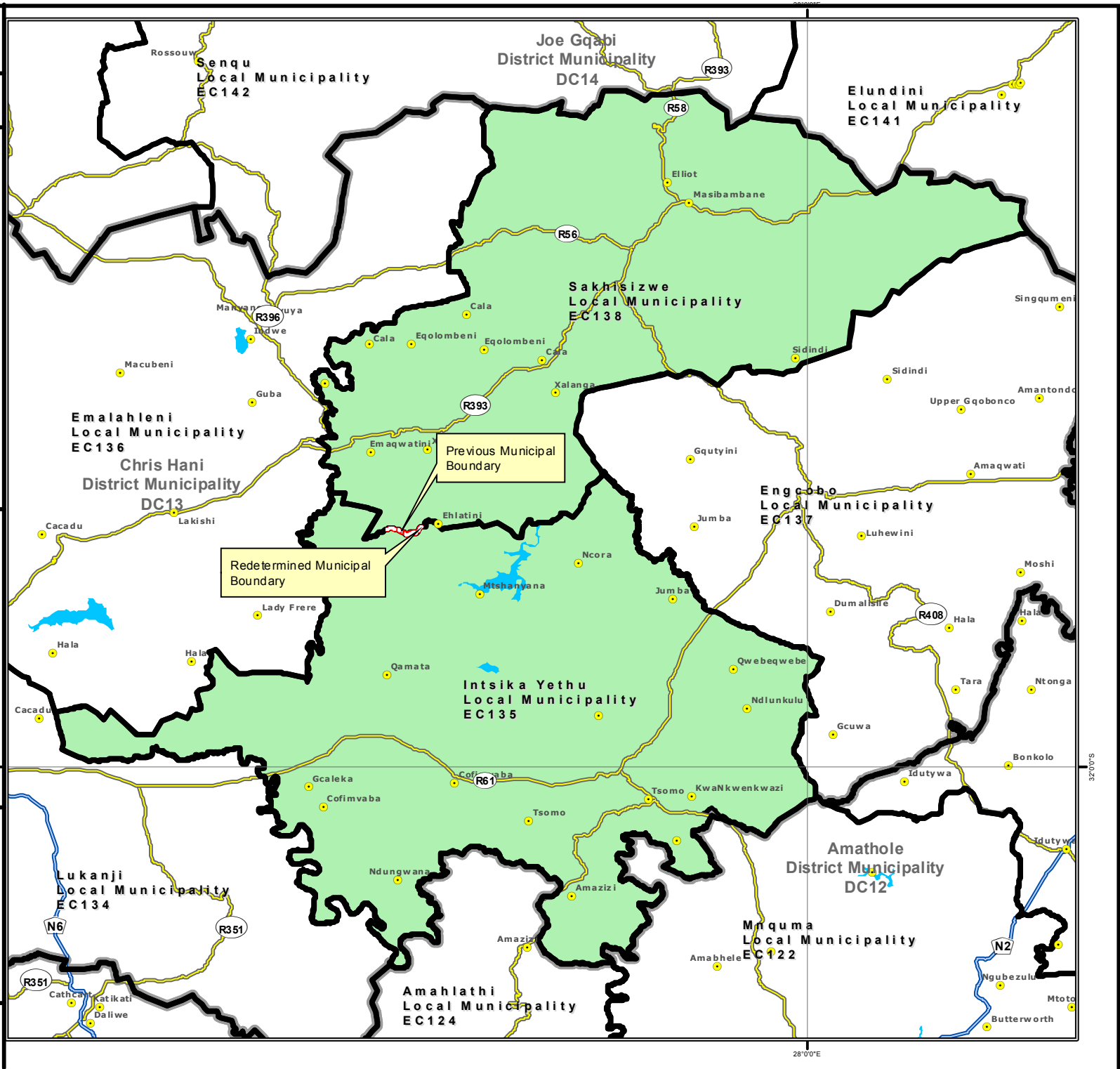
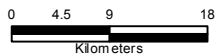
- Legend**
- Main Place
 - DEM
 - Local/Metro Municipalities
 - District Municipalities
 - Wards
 - Sub Place
 - National Roads
 - Main Roads
 - Secondary Roads
 - Rivers

Additional info relating to this map can be obtained from the Municipal Demarcation Board:

Tel: (012) 342 2481
Fax: (012) 342 2480

E-mail:
info@demarcation.org.za

Internet download:
www.demarcation.org.za



28°0'0"E