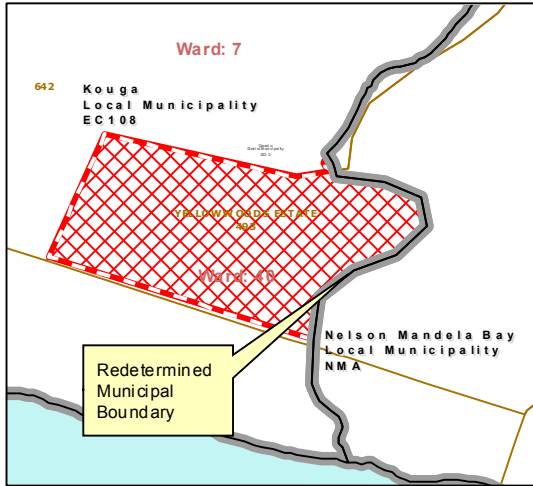




MAP NUMBER
DEM2467

DATE
August 2013

DETAIL OF REDETERMINATION



In terms of Section 21 of the Local Government: Municipal Demarcation Act 27 of 1998 the Municipal Demarcation Board has re-determined the municipal boundaries of Nelson Mandela Bay Metropolitan Municipality (NMA), Kouga Local Municipality (EC108) and Cacadu District Municipality (DC10), by excluding a portion of the Farm Yellowwoods Estate 493 from the municipal area of Nelson Mandela Bay Metropolitan Municipality (NMA), and by including it into the municipal areas of Kouga Local Municipality (EC108) and Cacadu District Municipality (DC10).

Legend

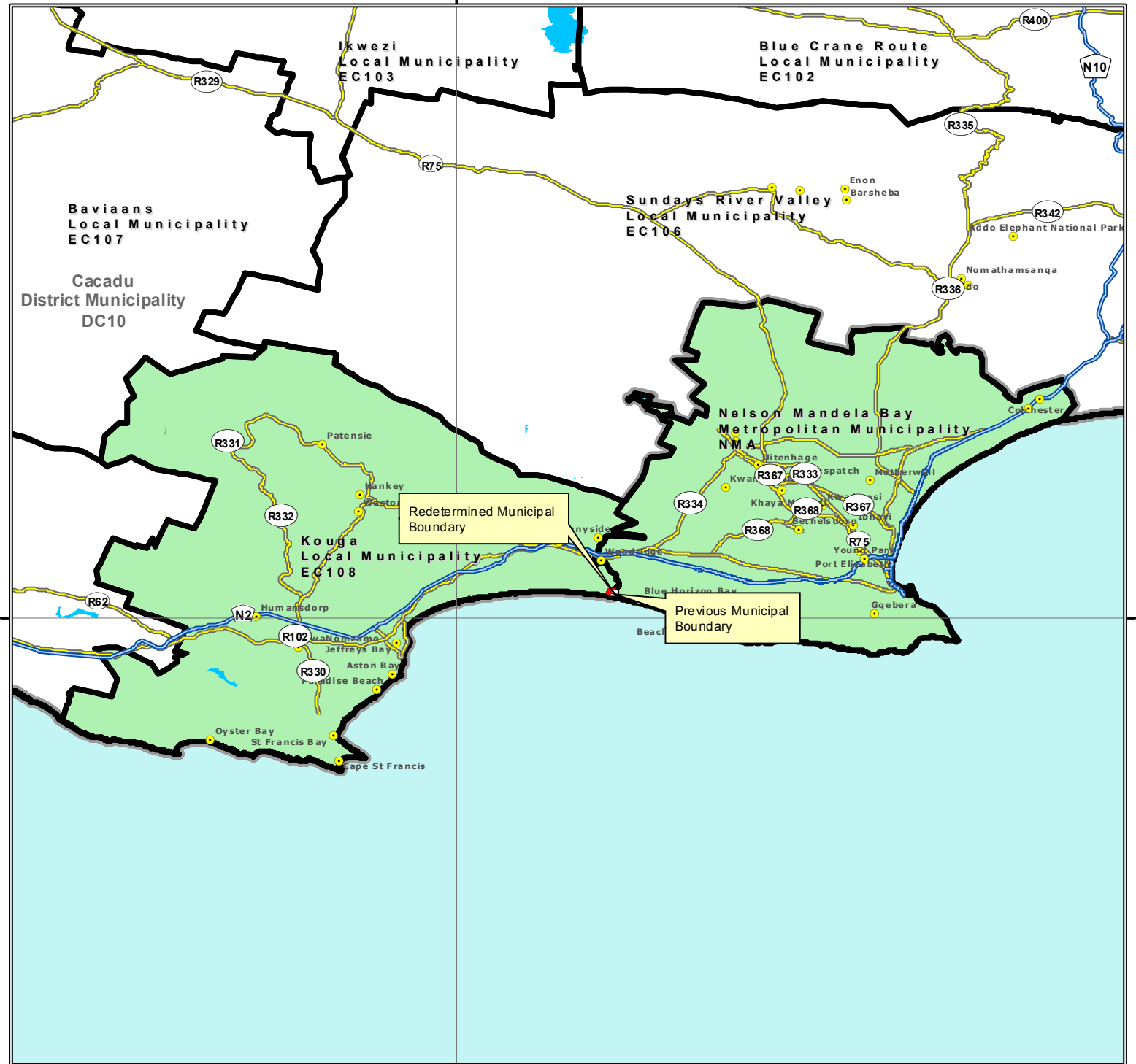

- Main Place
- DEM
- Local/Metro Municipalities
- District Municipalities
- Wards
- Sub Place
- National Roads
- Main Roads
- Secondary Roads
- Rivers

Additional info relating to this map can be obtained from the Municipal Demarcation Board:

Tel: (012) 342 2481
Fax: (012) 342 2480

E-mail:
info@demarcation.org.za

Internet download:
www.demarcation.org.za



25°0'0"E