



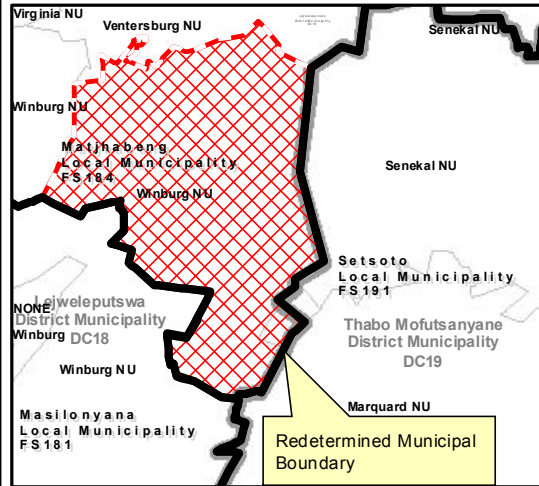
MAP NUMBER

DEM475

DATE

August 2013

DETAIL OF REDETERMINATION



In terms of Section 21 of the Local Government: Municipal Demarcation Act 27 of 1998 the Municipal Demarcation Board has re-determined the municipal boundaries of Setsoto Local Municipality (FS191), Thabo Mofutsanyane District Municipality (DC19), Matjhabeng Local Municipality (FS184) and Lejweleputswa District Municipality (DC18), by excluding Aldam Aventura and surrounding farms (as per attached schedule 2) from the municipal areas of Setsoto Local Municipality (FS191) and Thabo Mofutsanyane District Municipality (DC19), and by including them into the municipal areas of Matjhabeng Local Municipality (FS184) and Lejweleputswa District Municipality (DC18).

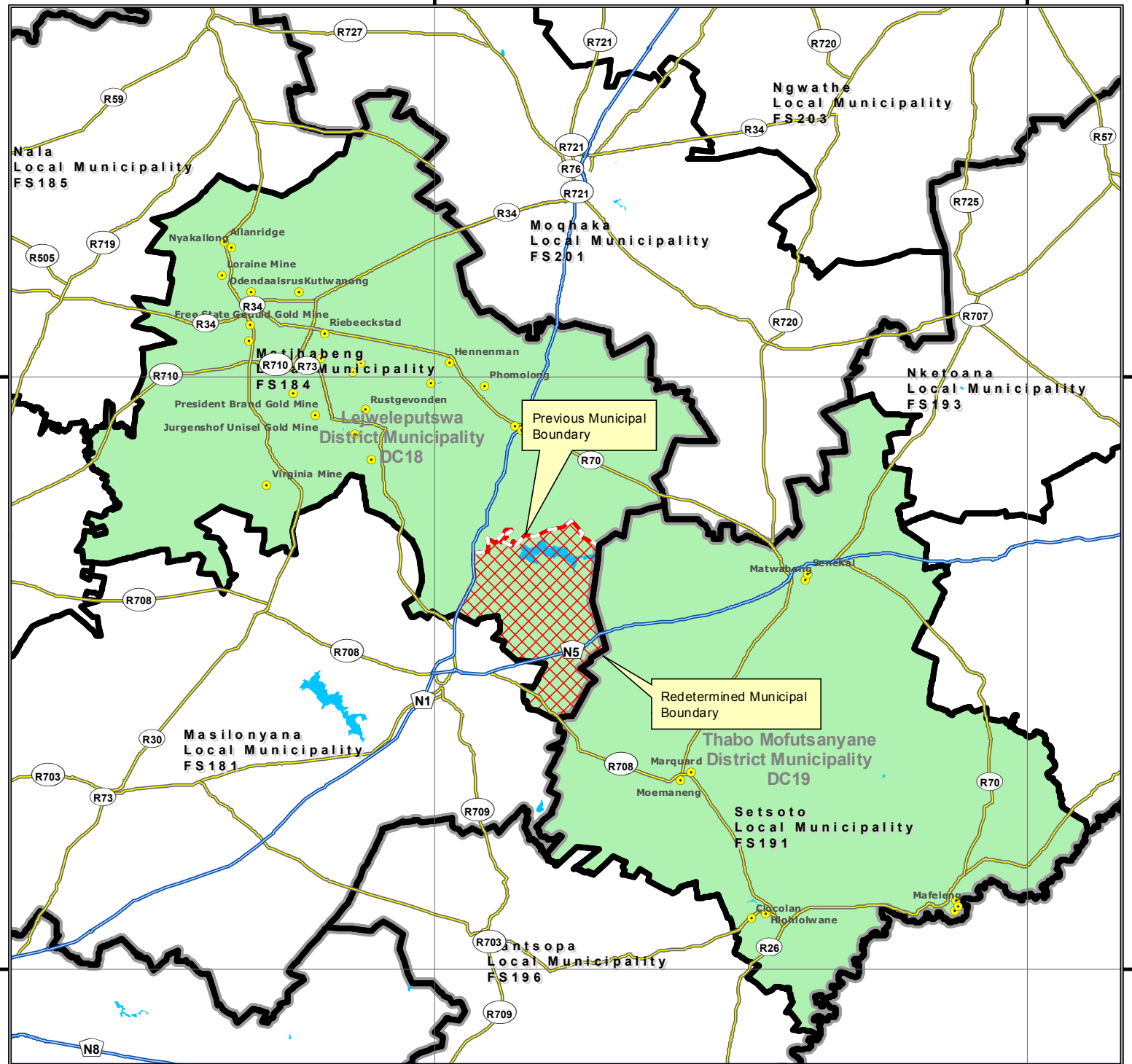
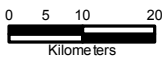
- Legend**
- Main Place
 - DEM
 - Local/Metro Municipalities
 - District Municipalities
 - Wards
 - Sub Place
 - National Roads
 - Main Roads
 - Secondary Roads
 - Rivers

Additional info relating to this map can be obtained from the Municipal Demarcation Board:

Tel: (012) 342 2481
Fax: (012) 342 2480

E-mail:
info@demarcation.org.za

Internet download:
www.demarcation.org.za



27°0'0"E

28°0'0"E

28°0'0"S

28°0'0"S