



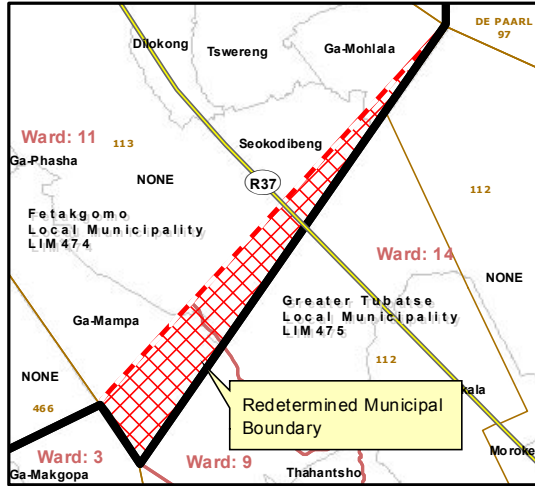
MAP NUMBER

DEM2123

DATE

August 2013

### DETAIL OF REDETERMINATION



In terms of Section 21 of the Local Government: Municipal Demarcation Act 27 of 1998 the Municipal Demarcation Board has re-determined the municipal boundaries of Greater Tubatse Local Municipality (LIM475) and Fetakgomo Local Municipality (LIM474), by excluding a portion of farm 113 from the municipal area of Greater Tubatse Local Municipality (LIM475), and by including it into the municipal area of Fetakgomo Local Municipality (LIM474).

#### Legend

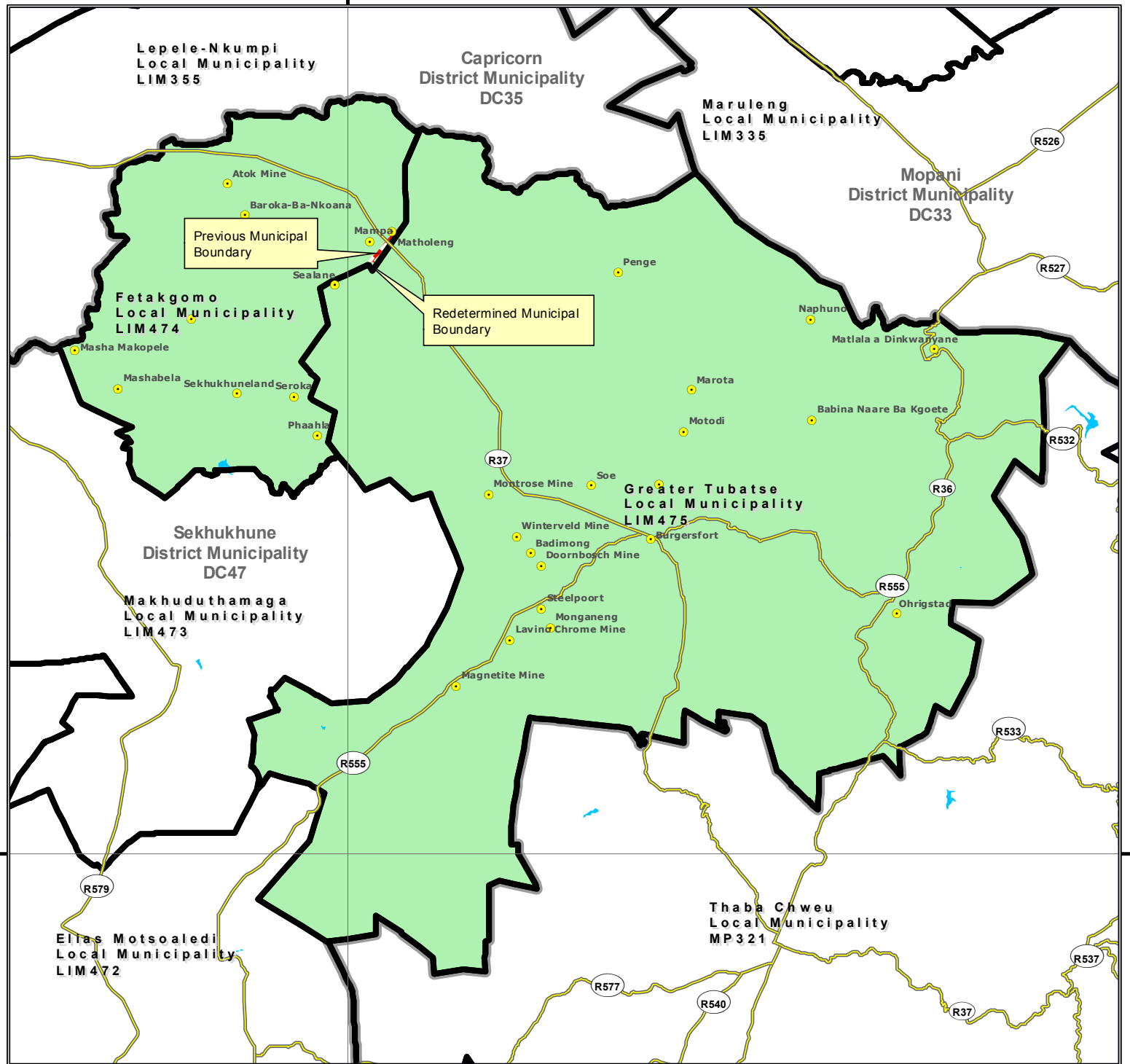
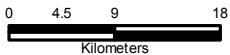
- Main Place
- DEM
- Local/Metro Municipalities
- District Municipalities
- Wards
- Sub Place
- National Roads
- Main Roads
- Secondary Roads
- Rivers

Additional info relating to this map can be obtained from the Municipal Demarcation Board:

Tel: (012) 342 2481  
Fax: (012) 342 2480

E-mail:  
info@demarcation.org.za

Internet download:  
www.demarcation.org.za



30°0'0"E

28°0'0"S

28°0'0"S