



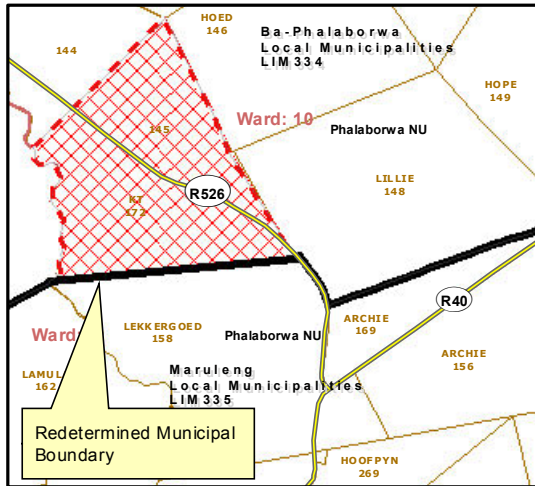
MAP NUMBER

DEM2136

DATE

August 2013

DETAIL OF REDETERMINATION



In terms of Section 21 of the Local Government: Municipal Demarcation Act 27 of 1998 the Municipal Demarcation Board has re-determined the municipal boundaries of Maruleng Local Municipality (LIM335) and Ba-Phalaborwa Local Municipality (LIM334), by excluding portions of farms KT 172, Corundum 147 KT and farm 145 from the municipal area of Maruleng Local Municipality (LIM335), and by including them into the municipal area of Ba-Phalaborwa Local Municipality (LIM334).

Legend

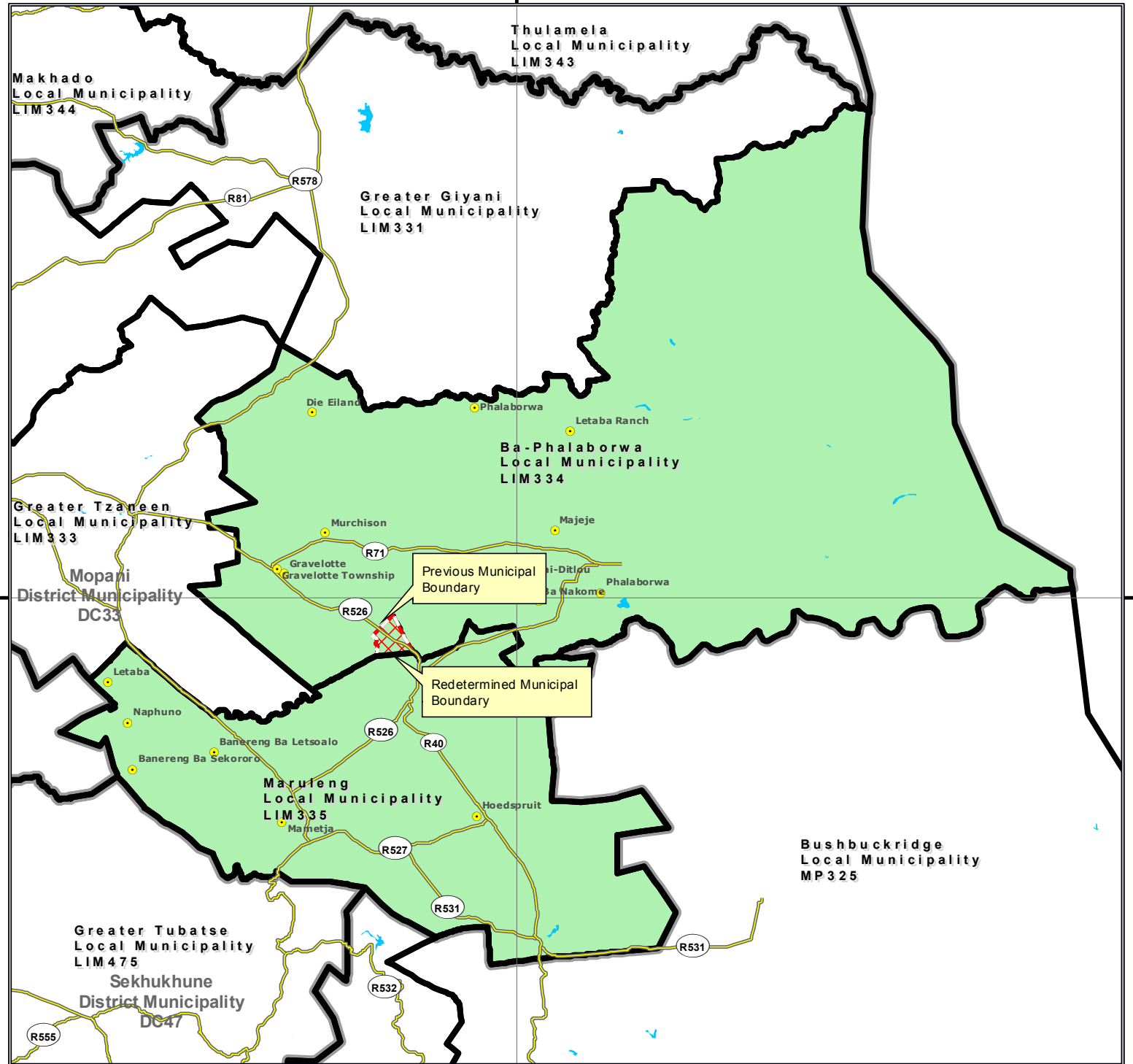
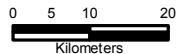
- Main Place
- DEM
- Local/Metro Municipalities
- District Municipalities
- Wards
- Sub Place
- National Roads
- Main Roads
- Secondary Roads
- Rivers

Additional info relating to this map can be obtained from the Municipal Demarcation Board:

Tel: (012) 342 2481
Fax: (012) 342 2480

E-mail:
info@demarcation.org.za

Internet download:
www.demarcation.org.za



31°0'0"E

24°0'0"S

24°0'0"S