



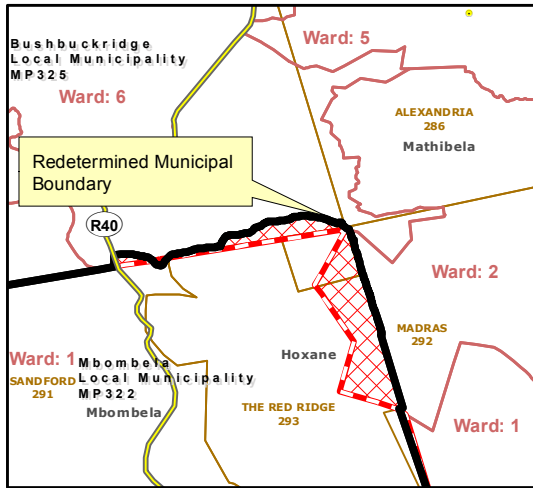
MAP NUMBER

DEM2066

DATE

August 2013

DETAIL OF REDETERMINATION



In terms of Section 21 of the Local Government: Municipal Demarcation Act 27 of 1998, the Municipal Demarcation Board has re-determined the municipal boundaries of Bushbuckridge Local Municipality (MP325) and Mbombela Local Municipality (MP322), by excluding portions of the farms Marite 287, Sandford 291, The Red Ridge 293 and Madras 292, from the municipal area of Bushbuckridge Local Municipality (MP325), and by including them into the municipal area of Mbombela Local Municipality (MP322), and by excluding portions of the farms Sandford 291 and Madras 292, from the municipal area of Mbombela Local Municipality (MP322), and by including them into the municipal area of Bushbuckridge Local Municipality (MP325).

Legend

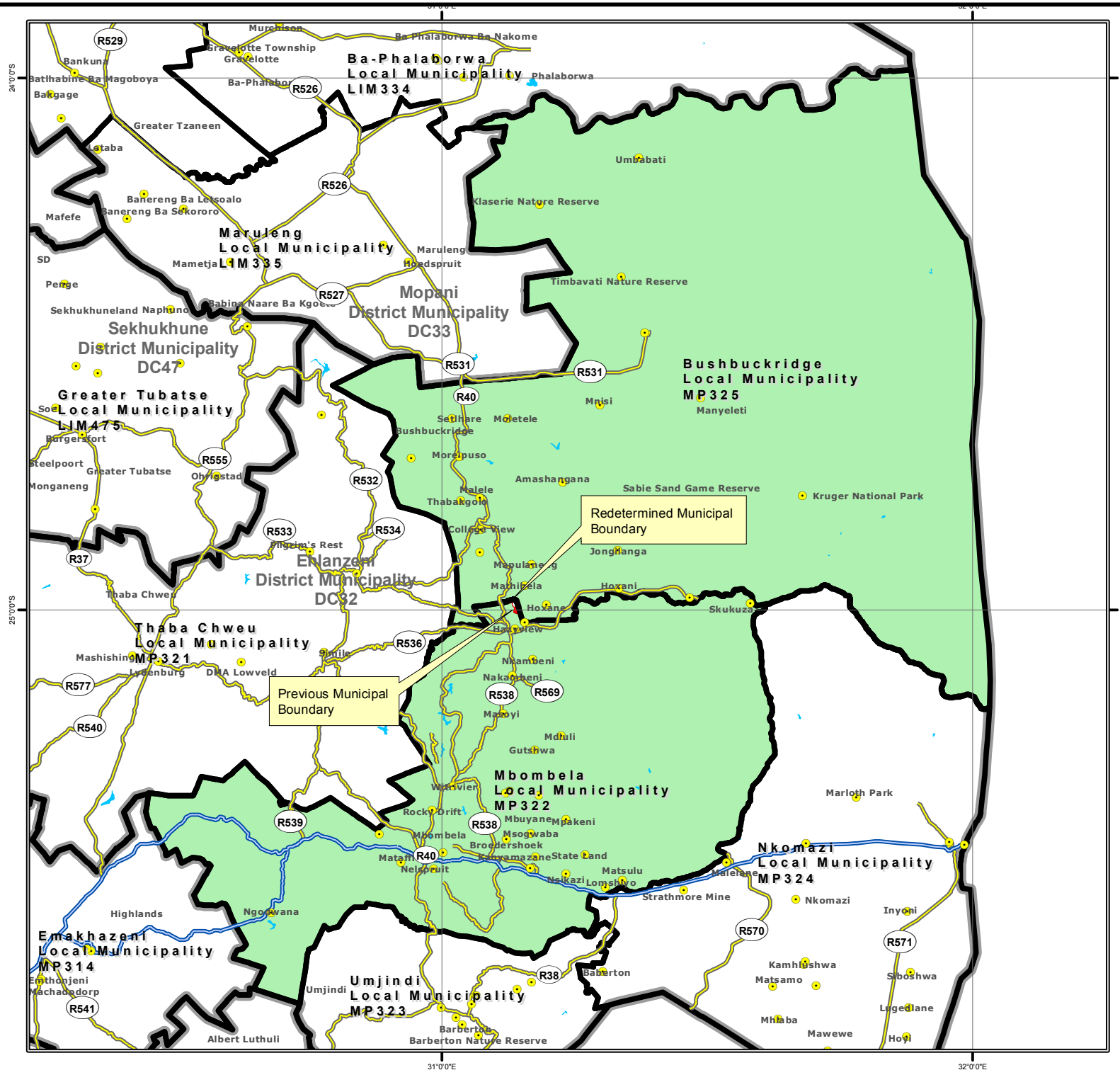
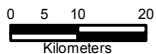
- Main Place
- DEM
- Local/Metro Municipalities
- District Municipalities
- Wards
- Sub Place
- National Roads
- Main Roads
- Secondary Roads
- Rivers

Additional info relating to this map can be obtained from the Municipal Demarcation Board:

Tel: (012) 342 2481
Fax: (012) 342 2480

E-mail:
info@demarcation.org.za

Internet download:
www.demarcation.org.za



31°0'E

32°0'E

24°0'S

25°0'S