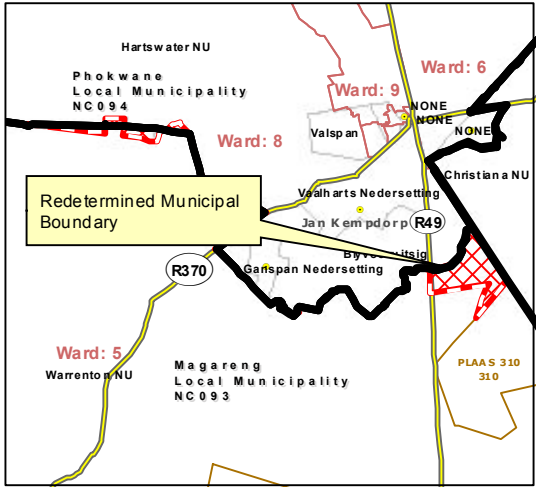




MAP NUMBER
DEM2299

DATE
August 2013

DETAIL OF REDETERMINATION



In terms of Section 21 of the Local Government: Municipal Demarcation Act 27 of 1998 the Municipal Demarcation Board has re-determined the municipal boundaries of the Phokwane Local Municipality (NC094) and Magareng Local Municipality (NC093), by excluding portions of the Hartswater Non-urban area and the area north of Plaas 210, from the municipal area of Phokwane Local Municipality (NC094), and by including them into the municipal area of Magareng Local Municipality (NC093), and by excluding portions of the Warrenton Non-urban area, from the municipal area of Magareng Local Municipality (NC093), and by including them into the municipal area of Phokwane Local Municipality (NC094).

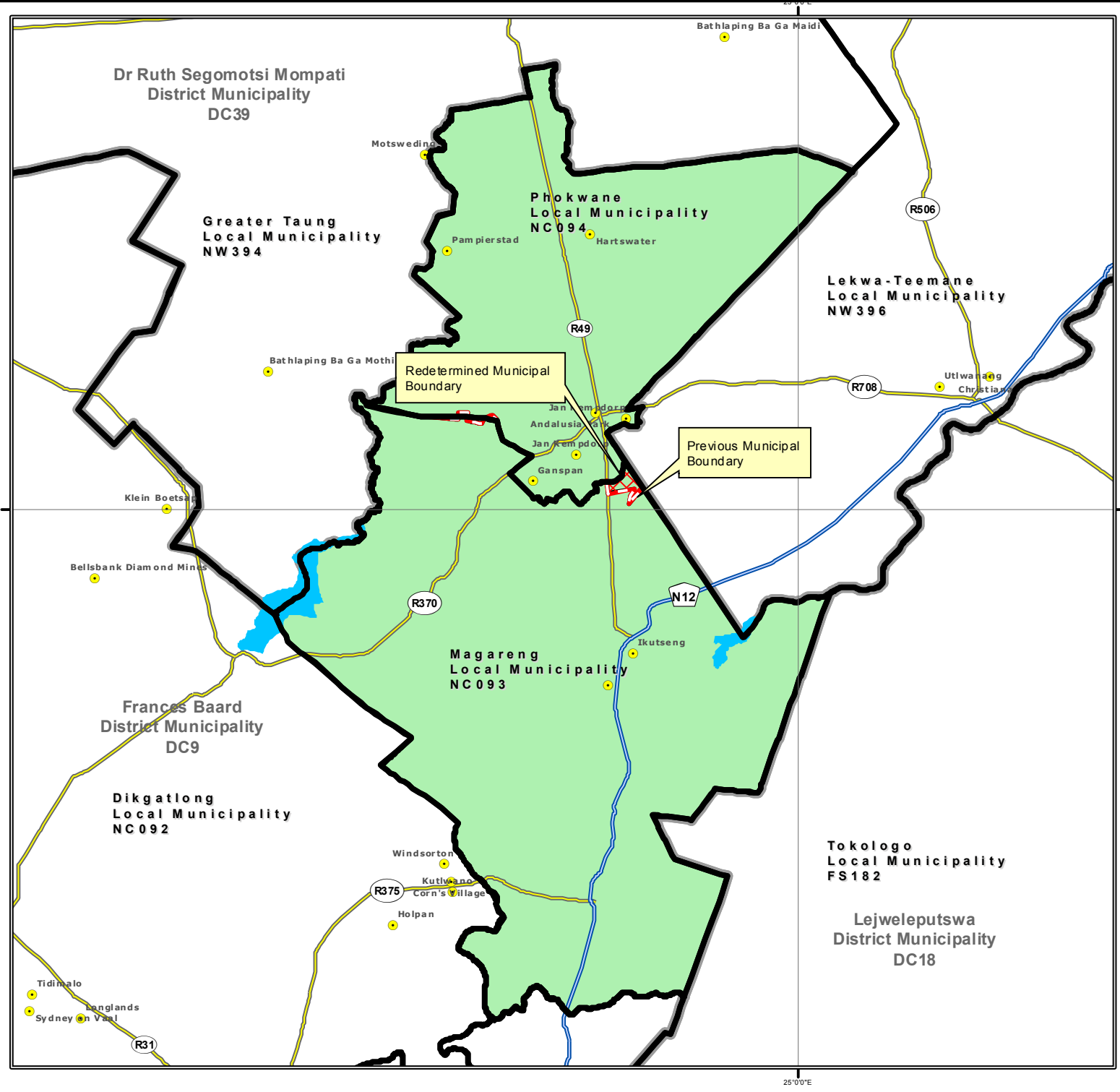
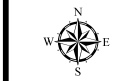
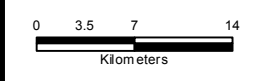
- Legend**
- Main Place
 - DEM
 - Local/Metro Municipalities
 - District Municipalities
 - Wards
 - Sub Place
 - National Roads
 - Main Roads
 - Secondary Roads
 - Rivers

Additional info relating to this map can be obtained from the Municipal Demarcation Board:

Tel: (012) 342 2481
Fax: (012) 342 2480

E-mail:
info@demarcation.org.za

Internet download:
www.demarcation.org.za



28°0'0" S

25°0'0" E