



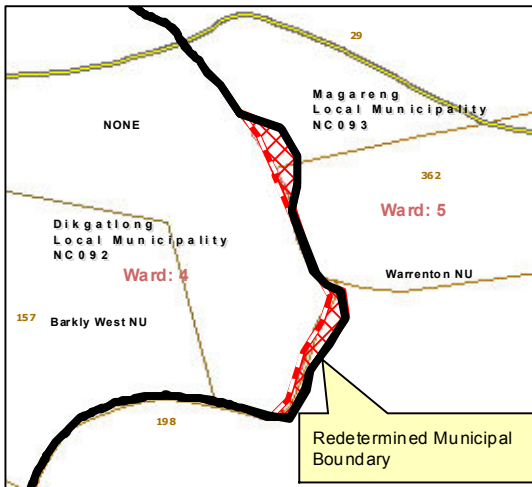
MAP NUMBER

DEM2306

DATE

August 2013

DETAIL OF REDETERMINATION



In terms of Section 21 of the Local Government: Municipal Demarcation Act 27 of 1998 the Municipal Demarcation Board has re-determined the municipal boundaries of the Magareng Local Municipality (NC093) and Dikgatlong Local Municipality (NC092), by excluding portions of Farm 198, Farm 362 and Farm 29, from the municipal area of Magareng Local Municipality (NC093), and by including them into the municipal area of Dikgatlong Local Municipality (NC092).

Legend

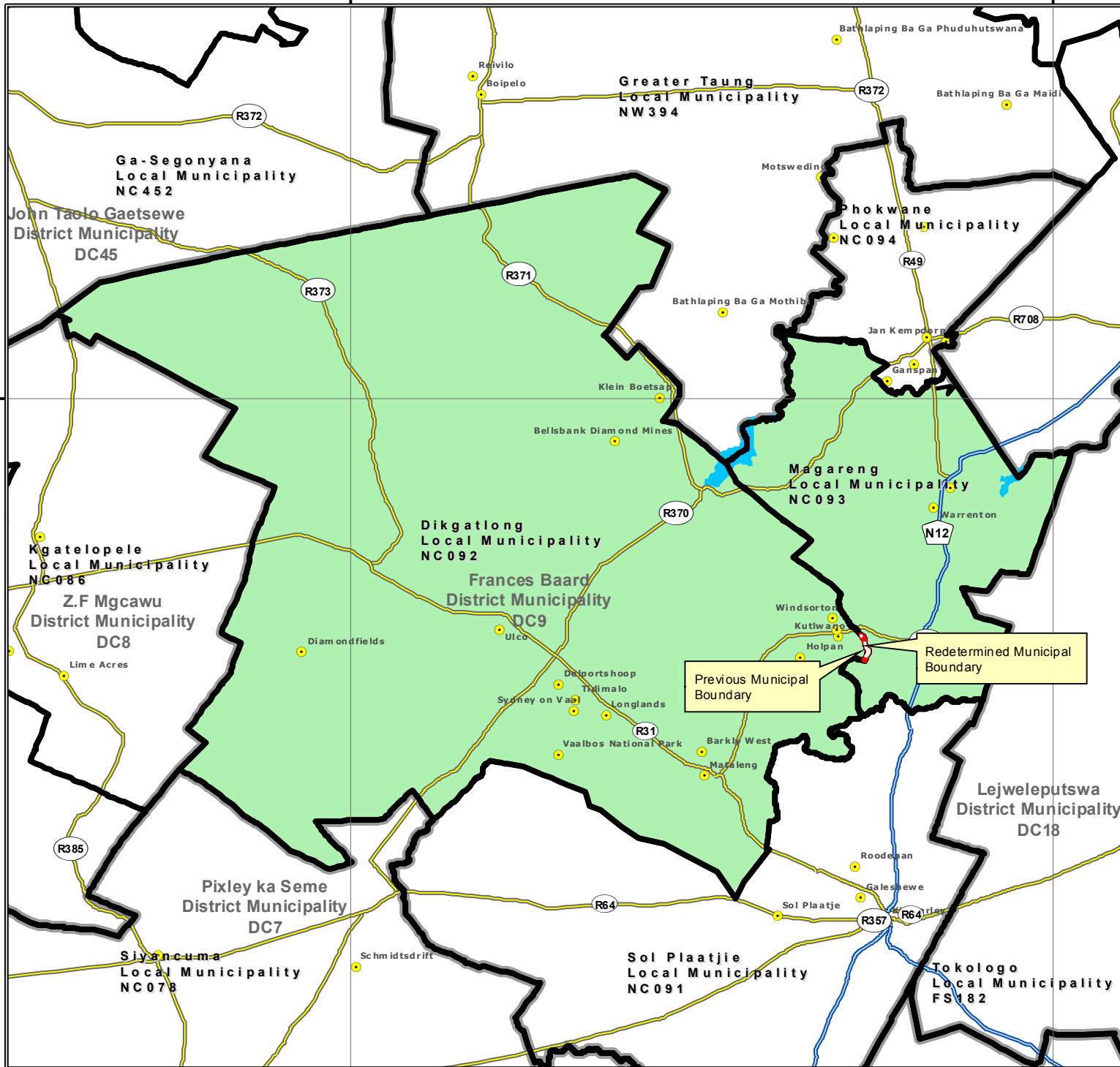

- Main Place
- DEM
- Local/Metro Municipalities
- District Municipalities
- Wards
- Sub Place
- National Roads
- Main Roads
- Secondary Roads
- Rivers

Additional info relating to this map can be obtained from the Municipal Demarcation Board:

Tel: (012) 342 2481
Fax: (012) 342 2480

E-mail:
info@demarcation.org.za

Internet download:
www.demarcation.org.za



24°0'0"E

25°0'0"E