













**WARD  
DELIMITATION  
2021**



**Matzikama Local Municipality (WC011)**

**Ward Number: 8**

**Legend**

-  Local Municipalities
-  Wards
-  Tribal Council Area
-  Subplace
-  Voting Districts
-  National Roads
-  Main Roads
-  Streets
-  Secondary Roads
-  Secondary Roads
-  Voting Stations

