


## PROVINCIAL NOTICE 298 OF 2022

**MUNICIPAL DEMARCATION BOARD  
NOTICE IN TERMS OF SECTION 21 OF THE LOCAL GOVERNMENT:  
MUNICIPAL DEMARCATION ACT, 1998  
(Limpopo)**



Notice is hereby given in terms of section 21 of the Local Government: Municipal Demarcation Act, 1998 (Act No. 27 of 1998) that the Municipal Demarcation Board has re-determine the boundaries of the municipalities listed in the second column of the Schedule in order to correct the misalignments that led to split settlements / farms.

Any person aggrieved by the re-determinations listed in the Schedule may submit objections within 30 days of publication of this notice to: [registry@demarcation.org.za](mailto:registry@demarcation.org.za), or faxed to 012 3422480, or posted to Private Bag X123, Centurion, 0046 or hand delivered to Eco Origins Office Park, Block C1, 349 Witch-Hazel Avenue, Highveld, 0157. The objections must be addressed for the attention of the Chairperson of the MDB.

- **All objections must reach the office within 30 days of the publication of this notice. No submissions will be accepted after 16:30pm on the closing date.**
- **Submissions sent to any other email address or fax line will not be considered.**

Objections must be based on the criteria provided for in Sections 24 and 25 of the Demarcation Act and must include the Names and contact details of the person or organisation making objection. The relevant reference number (**DEM Number.**) must please be used in any correspondence with the MDB.

A map for each **DEM Number** can be downloaded from the MDB's web-site ([www.demarcation.org.za](http://www.demarcation.org.za)), or on request from the MDB by sending an email to [tshifhiwa@demarcation.org.za](mailto:tshifhiwa@demarcation.org.za) or by calling Tshifhiwa at 087 150 4427 for more information on how to acquire maps.

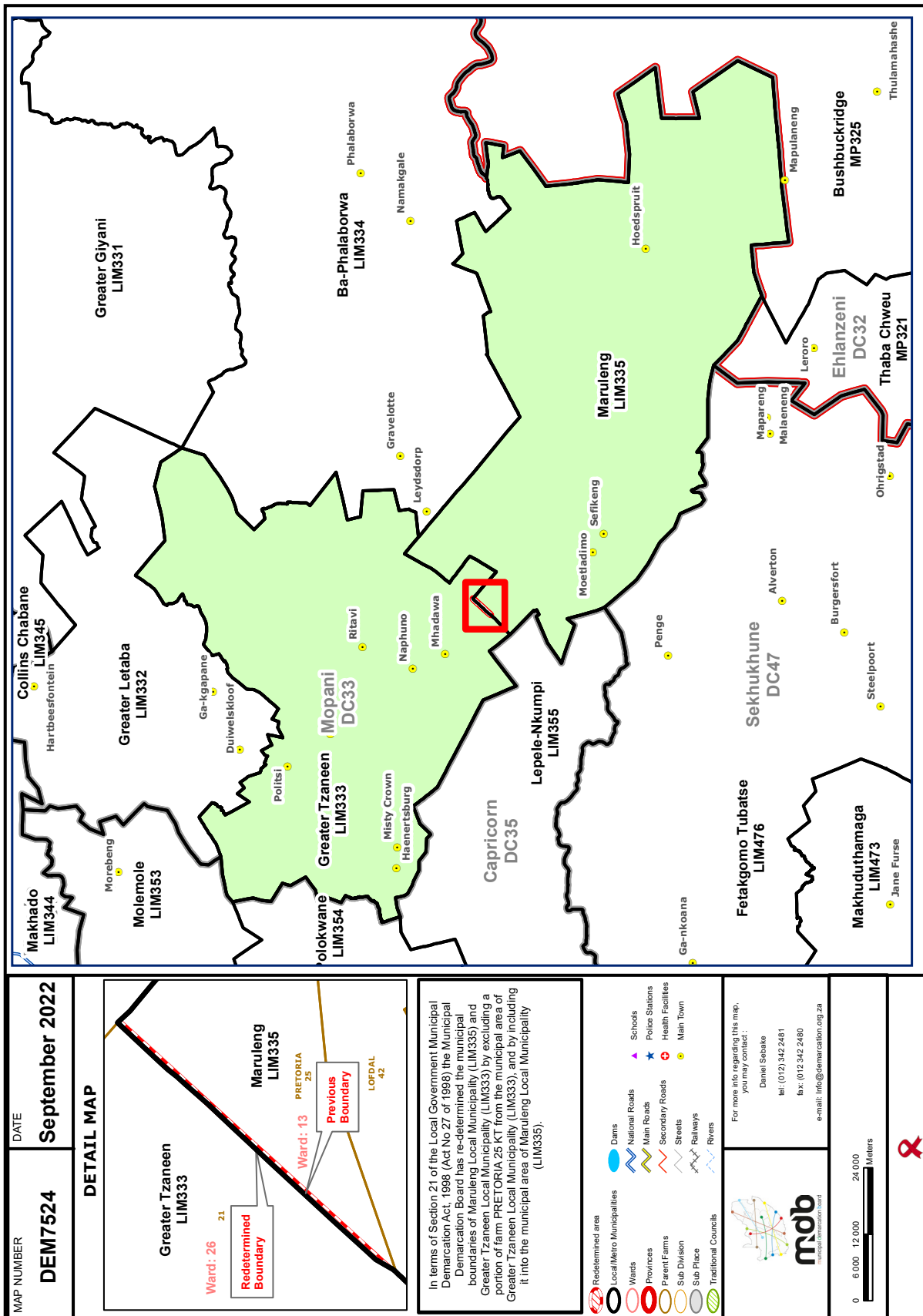
*(Where there may be a discrepancy between the information on the map and the information on the notice, the information on the map prevails.)*

The MDB respects your right to privacy and therefore aim to ensure that we comply with the legal requirement of the Protection of Personal Information Act (POPIA) which regulates the manner in which we collect, process, store, share and destroy any personal information which you have provided to us. In this regard, your personal details are only for use by the MDB for the municipal boundary re-determination process.

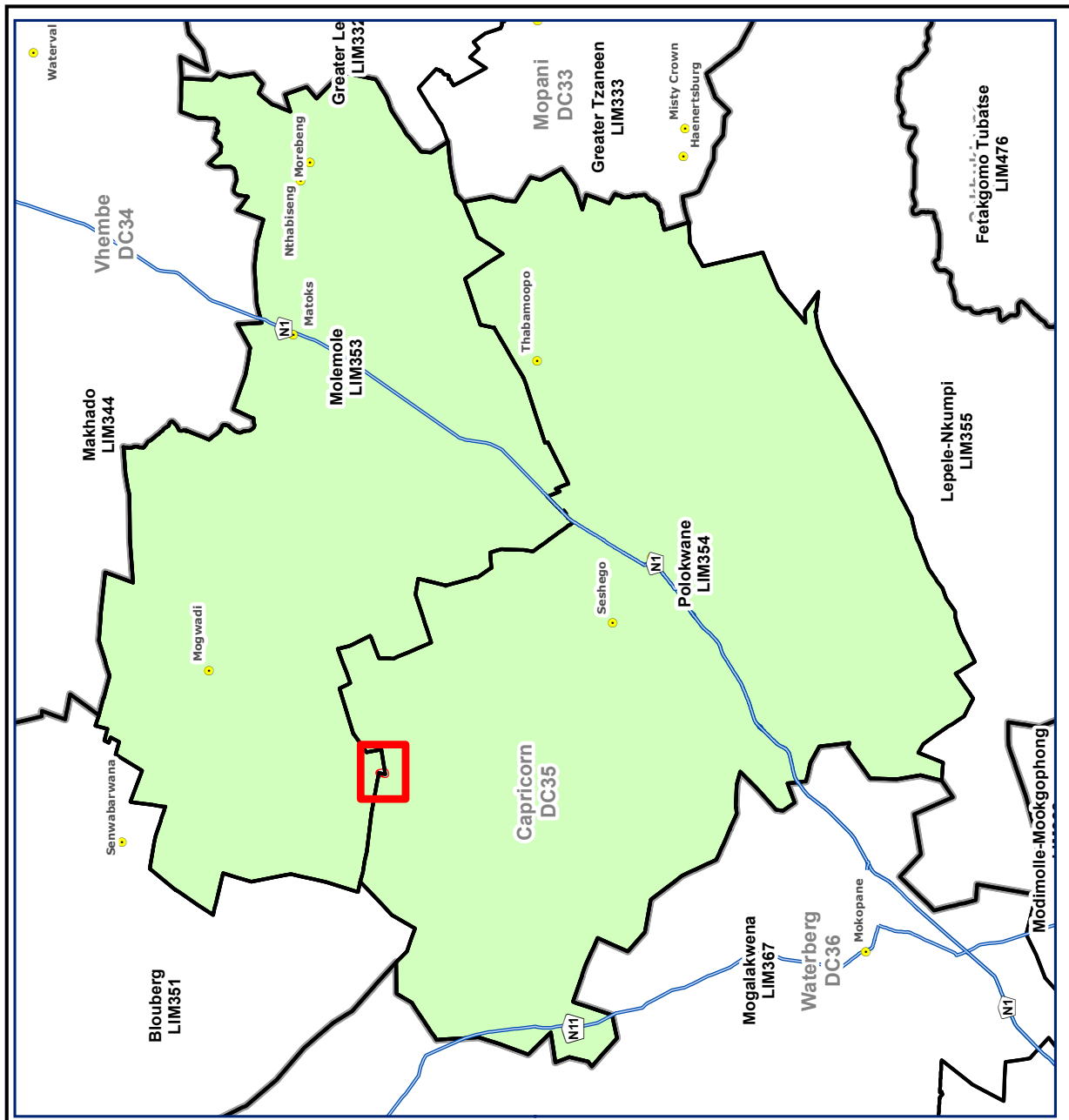
**MS MBALI MYENI  
ACTING CHAIRPERSON: MUNICIPAL DEMARCATION BOARD**

## SCHEDULE

DEM NO	AFFECTED MUNICIPALITIES	DESCRIPTION
DEM7524	Maruleng Local Municipality (LIM335) and Greater Tzaneen Local Municipality (LIM333)	In terms of Section 21 of the Local Government Municipal Demarcation Act, 1998 (Act No 27 of 1998) the Municipal Demarcation Board has re-determined the municipal boundaries of Maruleng Local Municipality (LIM335) and Greater Tzaneen Local Municipality (LIM333) by excluding a portion of farm PRETORIA 25 KT from the municipal area of Greater Tzaneen Local Municipality (LIM333), and by including it into the municipal area of Maruleng Local Municipality (LIM335).
DEM7525	Musina Local Municipality (LIM341) and Makhado Local Municipality (LIM344)	In terms of Section 21 of the Local Government Municipal Demarcation Act, 1998 (Act No 27 of 1998) the Municipal Demarcation Board has re-determined the municipal boundaries of Musina Local Municipality (LIM341) and Makhado Local Municipality (LIM344) by excluding a portion of farm JUTLAND 536 MS from the municipal area of Makhado Local Municipality (LIM344), and by including it into the municipal area of Musina Local Municipality (LIM341).
DEM7526	Molemole Local Municipality (LIM353) and Polokwane Local Municipality (LIM354)	In terms of Section 21 of the Local Government Municipal Demarcation Act, 1998 (Act No 27 of 1998) the Municipal Demarcation Board has re-determined the municipal boundaries of Molemole Local Municipality (LIM353) and Polokwane Local Municipality (LIM354) by excluding a portion of farm LYNPLAATS 547 LS from the municipal area of Polokwane Local Municipality (LIM354), and by including it into the municipal area of Molemole Local Municipality (LIM353).





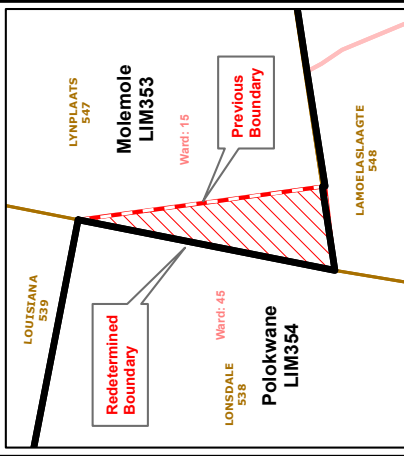


MAP NUMBER  
**DEM7526**

DATE

**September 2022**

**DETAIL MAP**



In terms of Section 21 of the Local Government Municipal Demarcation Act, 1998 (Act No.27 of 1998) the Municipal Demarcation Board has re-determined the municipal boundaries of Molemole Local Municipality (LIM353) and Polokwane Local Municipality (LIM354) by excluding a portion of farm LYNPLAATS 547 LS from the municipal area of Polokwane Local Municipality (LIM354), and by including it into the municipal area of Molemole Local Municipality (LIM353).

- Redetermined area
- Local/Metro Municipalities
- Dams
- National Roads
- Main Roads
- Secondary Roads
- Streets
- Sub Place
- Traditional Councils
- Schools
- Police Stations
- Health Facilities
- Main Town
- Railways
- Rivers

For more info regarding this map, you may contact:

**Daniel Sebake**  
tel: (012) 342 2461  
fax: (012) 342 2480  
e-mail: info@demarcation.org.za

